

From: Magallanes, Downey
To: [Swift, Heather](#)
Subject: Fwd: Does help?
Date: Friday, December 08, 2017 4:51:21 PM
Attachments: [map17_Potential For Oil Gas.pdf](#)
[image001.png](#)

----- Forwarded message -----

From: **Younger, Cally** <cyounger@blm.gov>
Date: Fri, Dec 8, 2017 at 4:48 PM
Subject: Fwd: Does help?
To: Downey Magallanes <downey_magallanes@ios.doi.gov>

FYI. Map showing low, medium and high potential oil and gas areas in the Monticello RMP planning area. As you can see, the majority of the monument is either low to moderate potential for Oil and Gas.

(b) (5) DPP



----- Forwarded message -----

From: **Hanson, Joshua** <joshua.hanson@sol.doi.gov>
Date: Fri, Dec 8, 2017 at 4:41 PM
Subject: Re: Does help?
To: "Younger, Cally" <cyounger@blm.gov>

This is from the Monticello RMP. It doesn't have the BENM boundaries on it, but there are enough place names to see that the majority of the former monument was either low or moderate potential for O&G.

On Fri, Dec 8, 2017 at 4:33 PM, Younger, Cally <cyounger@blm.gov> wrote:

I think more specific that says whether the potential is "low" "medium" or "high" or anything that shows whether industry is or isn't interested in exploration or permitting.

On Fri, Dec 8, 2017 at 4:28 PM, Hanson, Joshua <joshua.hanson@sol.doi.gov> wrote:

I can keep digging if need be

--

Joshua F. Hanson
Branch of Public Land
Division of Land Resources
U. S. Department of the Interior
1849 C Street, N.W., Rm. 6420
Washington, D.C. 20240

Phone: (202)208-3463
Email: joshua.hanson@sol.doi.gov

NOTICE: This e-mail (including attachments) is intended for the use of the individual or entity to which it is addressed. It may contain information that is privileged, confidential, or otherwise protected by applicable law. If you are not the intended recipient or

the employee or agent responsible for delivery of this e-mail to the intended recipient, you are hereby notified that any dissemination, distribution, copying, or use of this e-mail or its contents is strictly prohibited. If you received this e-mail in error, please notify the sender immediately and destroy all copies.

--

Cally Younger | Counsel
Office of the Director
Bureau of Land Management
U.S. Department of the Interior
Direct: 202-208-3027
Cell: 202-313-8394



--

Joshua F. Hanson
Branch of Public Land
Division of Land Resources
U. S. Department of the Interior
1849 C Street, N.W., Rm. 6420
Washington, D.C. 20240

Phone: (202)208-3463
Email: joshua.hanson@sol.doi.gov

NOTICE: This e-mail (including attachments) is intended for the use of the individual or entity to which it is addressed. It may contain information that is privileged, confidential, or otherwise protected by applicable law. If you are not the intended recipient or the employee or agent responsible for delivery of this e-mail to the intended recipient, you are hereby notified that any dissemination, distribution, copying, or use of this e-mail or its contents is strictly prohibited. If you received this e-mail in error, please notify the sender immediately and destroy all copies.

--

Cally Younger | Counsel
Office of the Director
Bureau of Land Management
U.S. Department of the Interior
Direct: 202-208-3027
Cell: 202-313-8394







--

Downey Magallanes
Deputy Chief of Staff for Policy
U.S. Department of the Interior

downey_magallanes@ios.doi.gov

202-706-9199

Monticello Field Office
Potential for Oil and Gas

 High Potential
 Moderate Potential
 Low Potential
 No Play Area

A scale bar with markings for 0, 5, and 10 miles. The bar is black with white text and a white rectangular segment between the 0 and 5-mile marks.

